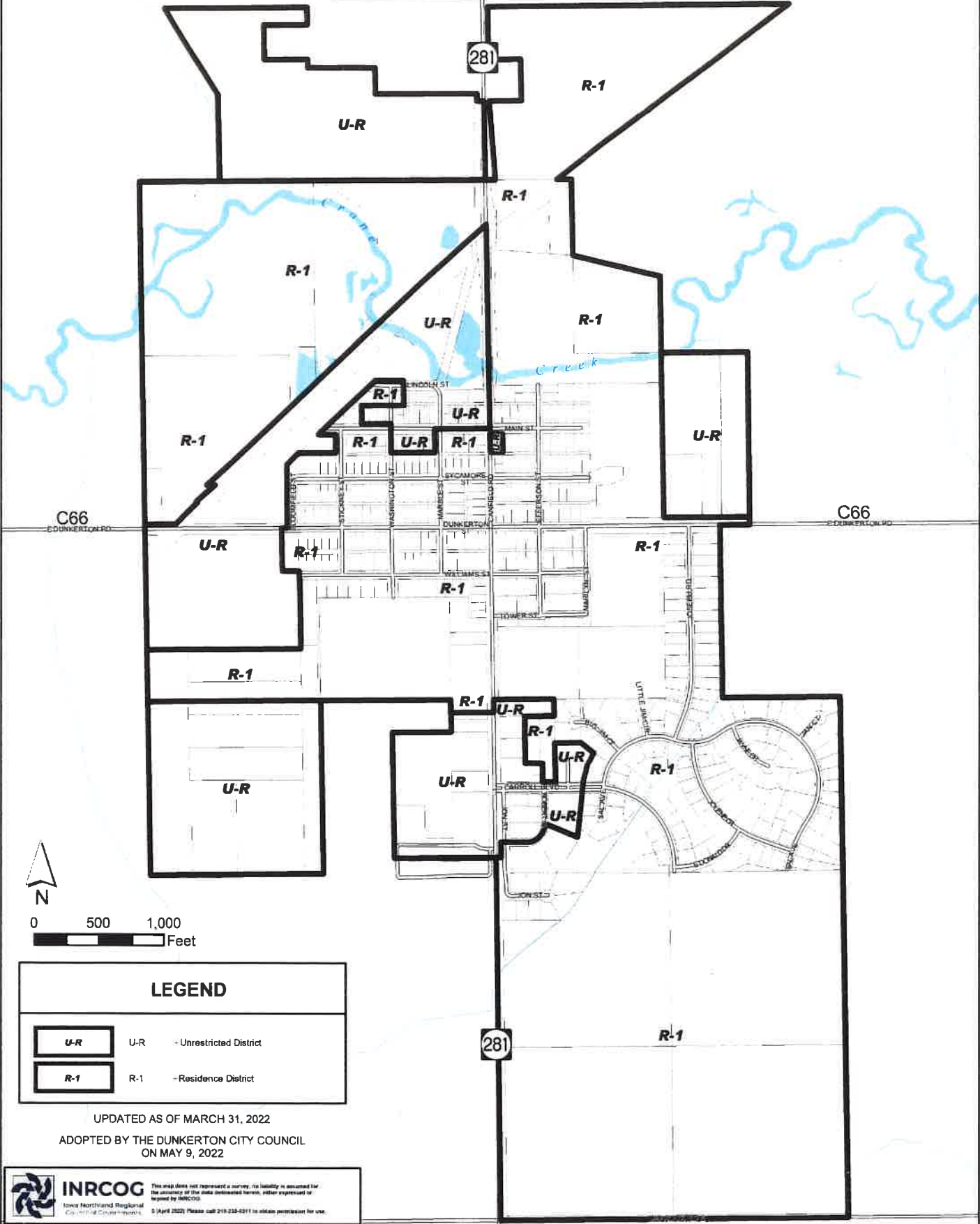


# City of Dunkerton, Iowa Official Zoning Map



C66  
DUNKERTON RD

C66  
DUNKERTON RD




0 500 1,000  
Feet

## LEGEND

- U-R U-R - Unrestricted District
- R-1 R-1 - Residence District

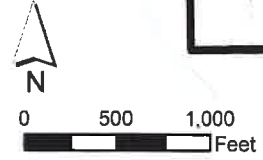
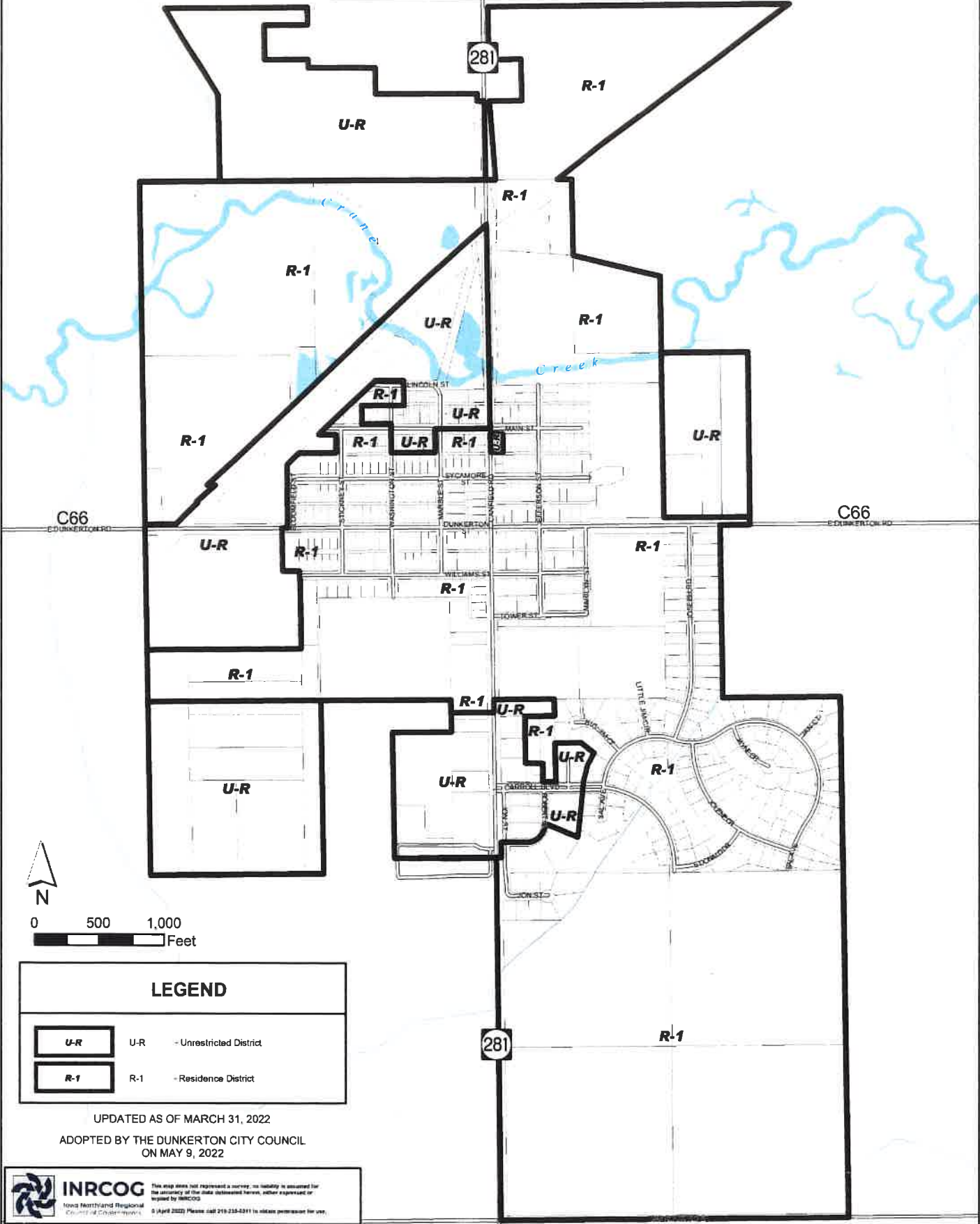
UPDATED AS OF MARCH 31, 2022

ADOPTED BY THE DUNKERTON CITY COUNCIL  
ON MAY 9, 2022



**INRCOG**  
Iowa Northland Regional  
Coastal Council of Governments  
This map does not represent a survey; its liability is assumed for the accuracy of the data contained herein, either expressed or implied by INRCOG.  
© April 2022 Please call 219-238-0211 to obtain permission for use.

# City of Dunkerton, Iowa Official Zoning Map



LEGEND	
	U-R - Unrestricted District
	R-1 - Residence District

UPDATED AS OF MARCH 31, 2022  
 ADOPTED BY THE DUNKERTON CITY COUNCIL  
 ON MAY 9, 2022